



A11: Dangerous junction with a non-priority road



A21: Bicyclists



A16: Roundabout



A22: Children



A17: Crosswalk



UA22: School



A18: Oncoming traffic



A23: Equestrians (Horseback riders)



A19: Traffic light



A26: Wild life crossing



A20: Traffic jam



A27: Cattle



A31: Slippery road



A37: Uneven road



UA31: Road can be icy



A38: Dip



A33: Loose gravel



A39: Road construction



A34: Falling rocks



A41.1: Curve to the right



A35: Dangerous shoulder



A41.2: Curve to the left



A36: Speed bump



A42.1: Multiple curves, first to the right



A42.2: Multiple curves, first to the left



A44: Tunnel



UA41: Recommended speed in curves



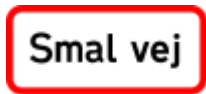
A46.1 Descent / Down hill



A43.1: Road narrows



A46.2: Ascent / Up hill




UA43.1: Narrow road



A72: Railroad crossing without barrier



A43.2: Road narrows left side



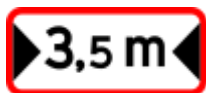
UA72: Watch out for trains



A43.3: Road narrows right side



A73: Railroad crossing with barrier



UA43: Width limit



UA73: Overhead electricity lines at railroad crossing



A74.1: Single track railroad crossing



A97: Low helicopters



A74.2: Multi track railroad crossing



A99: Other danger



A75: Distance to railroad crossing



B11: Yield/Give way




A91: Opening bridge



UB11.1: Stop ahead



A92: Quayside



UB11.2: Two-way bicycle lane or lane crossing



A95: Crosswinds



UB11.3: Light rail / tramp crossing



A96: Low airplanes



B13: Stop



B15: Lane merge



C11.2: No left turn



B16: Priority road



C12: No U-turns



B17: End of Priority road



C19: No entry



B18: Priority for oncoming vehicles



C21: Driving in both directions prohibited / forbidden



B19: Priority over oncoming vehicles



C22.1: No motor vehicles



C11.1: No right turn



C22.2: No motorcycles or large mopeds



C23.1: No heavy goods vehicles



C25.2: No small mopeds



C23.2: No buses



C26.1: No horseback riding or leading a horse



C23.3: No vehicles carrying dangerous goods



C26.2: No pedestrians



C24.1: No tractors or motorized equipment



C31: Max weight



C24.2: No horse-drawn vehicles or similar



C32: Max weight of truck/trailer



C25.1: No bicycles or small mopeds



C35: Max axle load



C36: Max bogie load



C53: No overtaking ends



C41: Max width of vehicle with load



C54: No overtaking with heavy goods vehicle ends



C42: Max height of vehicle with load



C55: Local speed limit



C43: Max length of vehicle



C56: Local speed limit ends



C51: No overtaking



UC56: Built up area subpanel



C52: No overtaking with heavy goods vehicle



UC57: End of local speed limit subpanel



C59: End of prohibition



UC61: No stopping subpanel



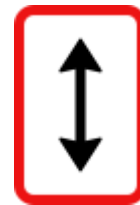
C63: No parking for bicycles



UC62: No parking subpanel




C92: Stop for check



UC60.1: Restriction applies before and after sign



C61: No stopping



UC60.2: Restriction begins at sign



C62: No parking



UC60.3: Restriction ends at sign



UC33: Limited parking



UC60.5: No stopping on shoulder



UC60.6: No parking on shoulder



UC60.7: Parking on shoulder allowed



UC60.8: Parking partly on sidewalk allowed



D11.1: Mandatory direction



D11.2: Mandatory direction



D11.3: Mandatory direction



D11.4: Mandatory direction



D11.5: Mandatory direction



D11.6: Mandatory direction



D11.7: Mandatory direction



D11.8: Mandatory direction



D12: Mandatory direction in the roundabout



D15.2: Mandatory passage



D15.3: Mandatory passage



D26: Segregated path



D16: Passage



D26.1: Segregated path



D21: Bicycle lane



D26.2: Segregated path



UD1: Subpanel which points to lane or path



D26.3: Segregated path



UD21.1: Two-way cycle traffic



D26.4: Segregated path



UD21.2: End of Two-way cycle traffic




D22: Footpath



D26.5: Segregated path



D27: Combined path



E11.5: Turn right



D27.1: Combined path



E11.6: Continue straight or turn left



D55: Minimum speed



E11.7: Continue straight or turn right



D56: End of minimum speed



E11.8: Turn left or right



E11.1: Continue straight



E11.9: Continue straight, turn left or right



E11.4: Turn left



E42: Motorway



E43: Expressway



E50: End of Pedestrian area



E44: End of Motorway



E51: Residential area



E45: End of Expressway



E52: End of residential area



E47: Bicycle boulevard



E53: Area with traffic calming



E48: End of Bicycle boulevard



E53: End of area with traffic calming



E49: Pedestrian area



E55: Build up area / City limit



E56: End of build up area / End of city limit



E68.9: Low-emission zone



E68: Zone with no parking



E69: End of zone with no parking



E68.2: Zone with no stopping



E69.3: End of zone with parking



E68.3: Zone with parking



E69.4: End of zone with local speed limit



E68.4: Zone with local speed limit



E69.5: End of zone with no heavy goods vehicles



E68.5: No heavy goods vehicles permitted zone



E69.9: End of low-emission zone



E70: Parking zone information



E18: Dead end



E80+UE80: General speed limits



E19: One way



E15: Lanes at intersection



E21.1: Recommended route for bicyclists



E16.1: Reduction of number of lanes with lane-merge



E21.2: Recommended route for pedestrians



E16.2: Reduction of number of lanes with lane-change



E21.3: Recommended route for equestrians (horseback riders)



E17: Crosswalk



E21.4: Recommended route for mopeds



E22.1: Recommended route for heavy goods vehicles



E22.2: Recommended route for hazardous goods vehicles



E22.3: Recommended route for tractors and motorized equipment



E22.4: Recommended route for busses



E23: Instructions for disabled



E24: Instructions for visually impaired



E26.1: Pedestrian overpass



E26.2: Pedestrian underpass



E30: Light rail / tramp stop



E31: Bus stop



E31: Taxi stand



E33.1: Parking



E33.2: Indoor parking



E35: Tunnel



UE33.1: Before and after sign



E37: Crawler lane begins



UE33.2: After sign



E39: Advisory maxspeed



UE33.3: Before sign



E40: End of advisory maxspeed



UE33.4: Charging



E41: Recommended max speed on exit



E34: Emergency bay



E90: Traffic enforcement camera



UE34: Fire extinguisher and emergency phone



E93: Video surveillance



F11: Flag-type direction sign



F14: Temporary flag-type direction sign



F14: Temporary flag-type direction sign



F16: Exit sign



F18: Stack-type direction signs



F34.1: Traffic diversion route



F21.1: Bicycle route